

**RESOLUTION ADOPTING THE 2015 EDITION
OF THE OFFICIAL ZONING MAP OF THE
VILLAGE OF BARRINGTON HILLS**

WHEREAS, the Village of Barrington Hills (the “Village”) located in the Counties of Cook, Kane, Lake and McHenry in the State of Illinois, is a home rule municipality; and

WHEREAS, Section 5/11-13-19 the Illinois Municipal Code, requires the Village authorities to publish annually, a map clearly showing the existing zoning uses, divisions, restrictions, regulations and classifications of the Village for the preceding calendar year; and

WHEREAS, Section 5/11-13-19 of the Illinois Municipal Code also authorizes the Village to establish a fee to be charged any person desiring a copy of such map; and

WHEREAS, pursuant to Section 5-4-2 of the Village Code, the Village Engineer has updated the Official Zoning Map of the Village for calendar year 2015 (the “2015 Official Zoning Map”) showing the location and boundaries of the zoning districts established by section 5-4-1 of the Village Code; and

WHEREAS, the Zoning Board of Appeals for the Village (the “ZBA”) held a public hearing on Monday, March 16, 2015 to review the 2015 Official Zoning Map and has determined that the 2015 Official Zoning Map accurately and legibly portrays the location and boundaries of the zoning districts in the Village as of January 1, 2015.

NOW, THEREFORE, BE IT RESOLVED by the President and Board of Trustees of the Village of Barrington Hills, located in the Counties of Cook, Kane, Lake and McHenry in the State of Illinois, a home rule municipality, the following:

Section One: The Official Zoning Map for the Village of Barrington Hills is hereby adopted and published in the form attached to this Resolution with the year of adoption inscribed on the map below the title of the map.

Section Two: Copies of the Official Zoning Map shall be made available at the Village Hall to any interested person for a fee of \$10.00 to cover the cost of publication.

Section Three: This Resolution shall be in full force and effect from and after its approval and publication according to law.

APPROVED THIS _____ DAY OF _____, 2015

AYES: _____, NAYS: _____, ABSENT: _____, ABSTAIN: _____

Village President

ATTEST:

Village Clerk

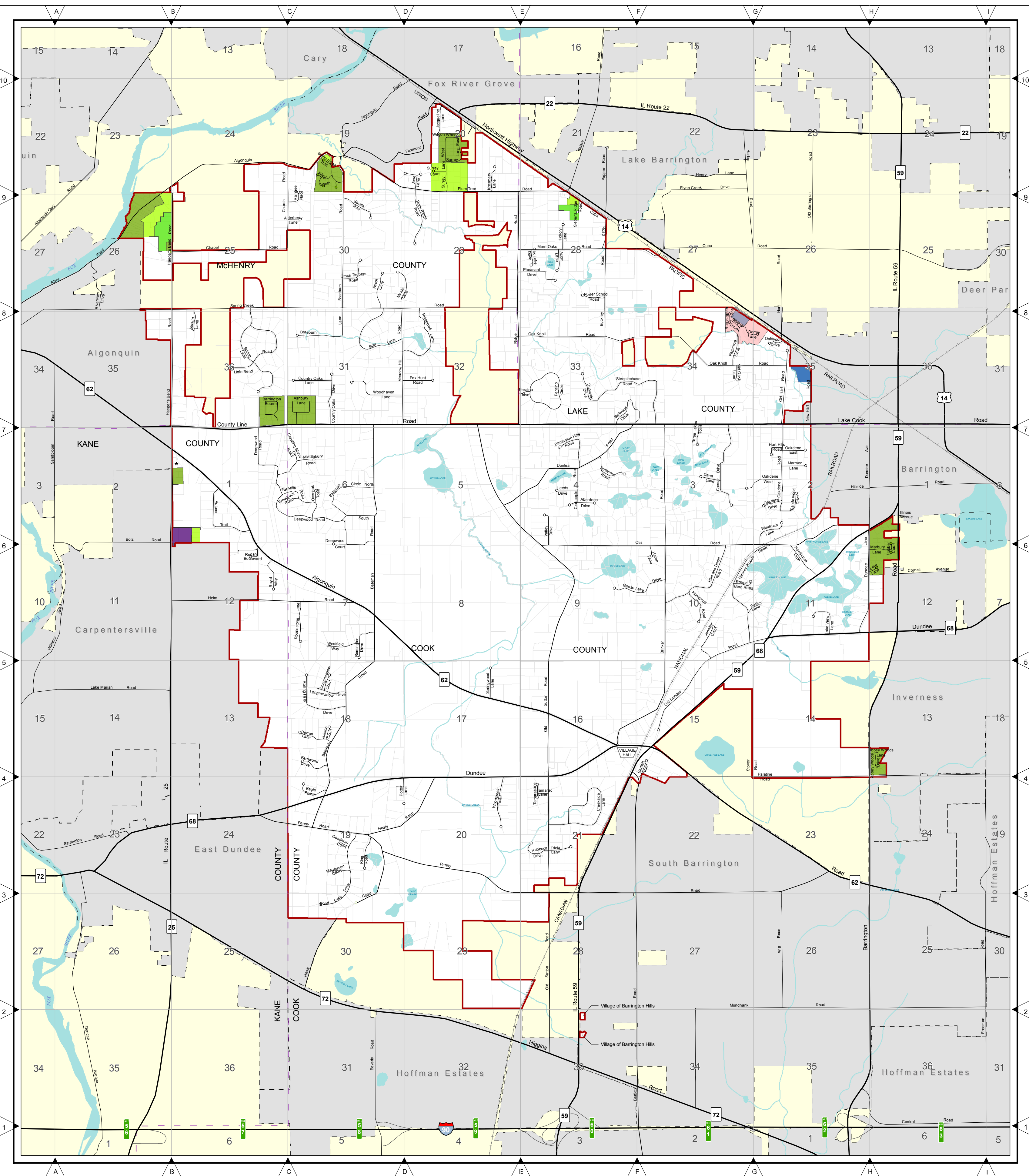
Memo

To: Trustee Messer
From: Robert Kosin, Director of Administration
CC: Village President, Board of Trustees
Date: March 27, 2015
Re: VBH Zoning Map 2015

Attached is a printed copy of the proposed Zoning Map for 2015. Consideration of the Map is intended to occur at the regular meeting of the Board of Trustees on Monday March 30, 2015.



Once adopted, paper and digital copies are available.

VILLAGE OF BARRINGTON HILLS ZONING MAP - 2015

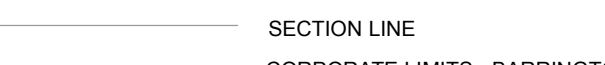











LEGEND

BUSINESS DISTRICTS

- | | | |
|---|-----|------------------------------|
|  | B-1 | RESTRICTED BUSINESS DISTRICT |
|  | B-2 | RESTRICTED SERVICE DISTRICT |
|  | B-3 | GENERAL BUSINESS DISTRICT |
|  | B-4 | GENERAL SERVICE DISTRICT |
|  | BP | BUSINESS PARK DISTRICT |
|  | LID | LIGHT INDUSTRIAL DISTRICT |

SYMBOLS

- 
-  COUNTY LINE
 SECTION LINE
 CORPORATE LIMITS - BARRINGTON HILLS
 CORPORATE LIMITS - OTHER
 STATE / INTERSTATE / MILE MARKER
 COUNTY / LOCAL / PRIVATE
 ROUTE W/TERMINUS
 LAKE/STREAM
 RAILROAD

2640'

20

20

20

10

10

5

5

10

10

5

5

2640'

N

1500 1000 500 0 1000 2000 3000

THE SCALE OF THIS MAP IS APPROXIMATE AND IS NOT INTENDED FOR THE ACCURATE LOCATION OF LAND LINES, BOUNDARIES OR TOPOGRAPHICAL FEATURES

SUBJECT TO PENDING AND PROPOSED PLATS OF SUBDIVISION WITHIN CORPORATE LIMITS OF THE VILLAGE OF BARRINGTON HILLS

★ SPECIFIC USE AND DEVELOPMENT PLAN FOR THIS PROPERTY IS PERMITTED BY AN ORDER OF THE CIRCUIT COURT OF COOK COUNTY, CASE NO. 17CH0862



VILLAGE OF BARRINGTON HILLS
112 ALGONQUIN ROAD
BARRINGTON HILLS, ILLINOIS 60010-5199
(847)551-3000
<http://www.barringtonhills-il.gov>

Revised: March 10th, 2015

Map Code: ZM1824

DRAFT